Hannah Clinch
GREEN MAP
®
map making tools for sustainable communities

Tacit Tacit

#positivegrowth

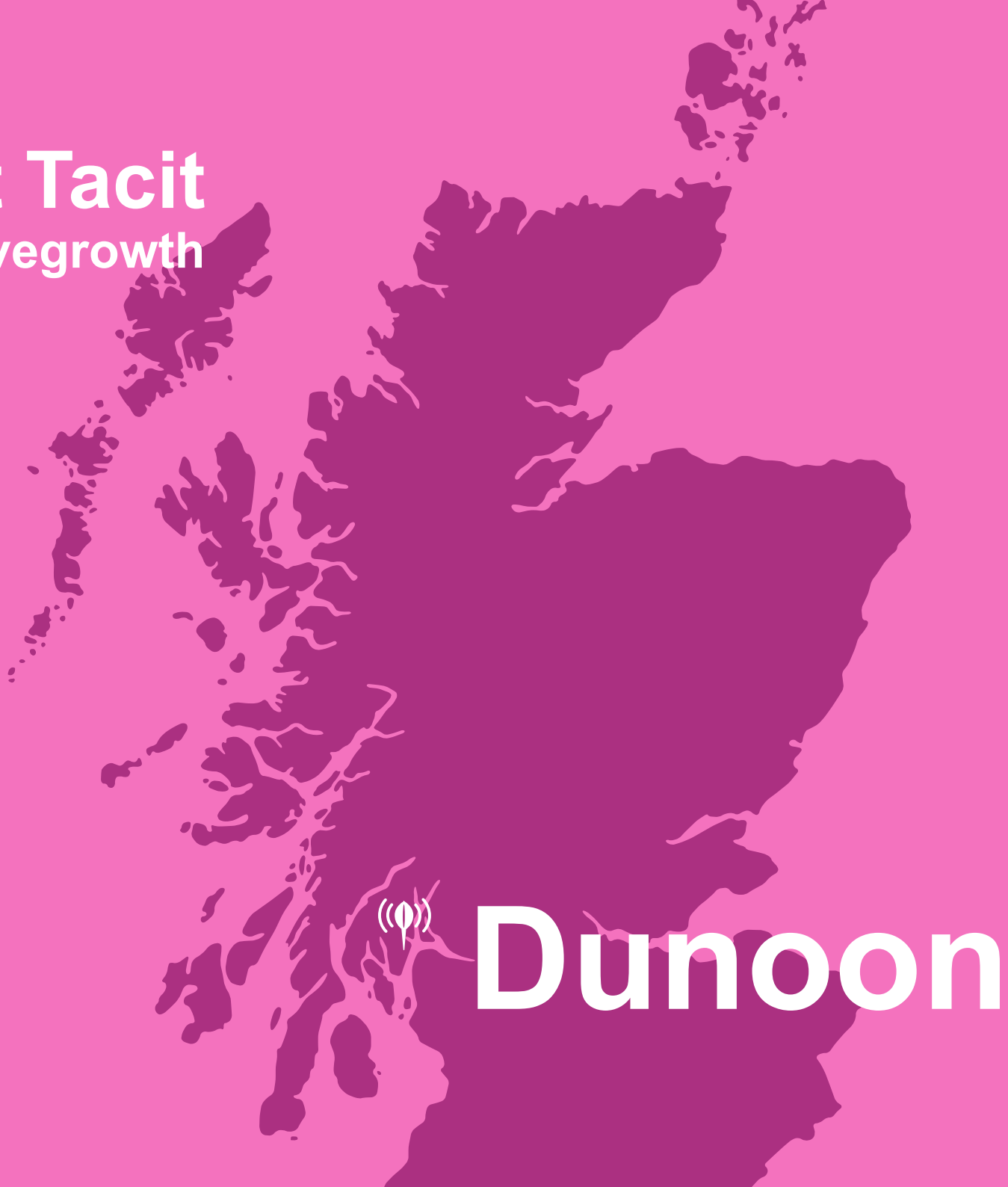

not a Green Map

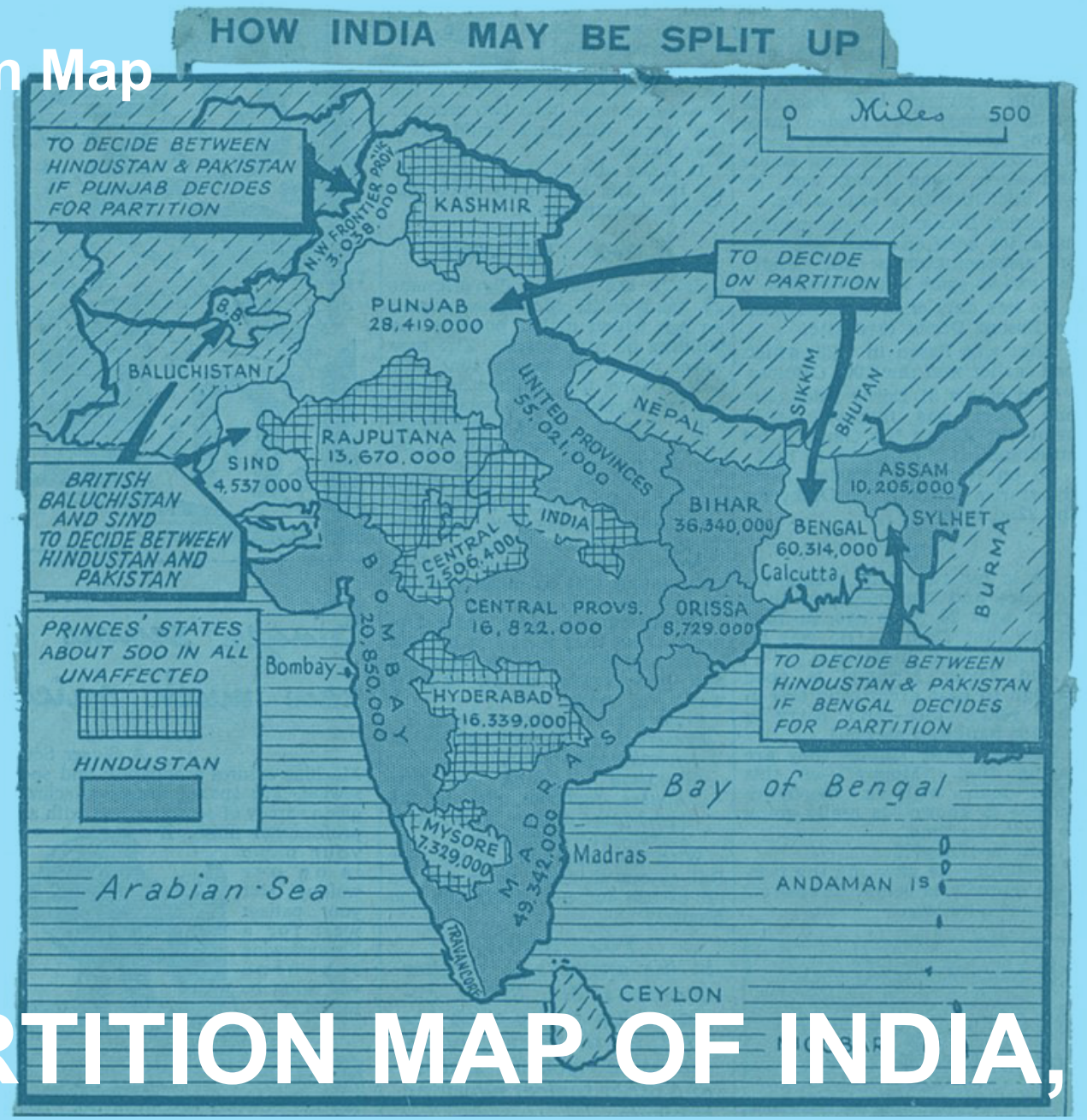

PARTITION MAP OF INDIA, 1947

not a Green Map, mapping data inequalities

GOOGLE MAPS

ethical mapping tools for
participatory map making
GREEN MAP
Green Map® Icons
Version 3
• Sustainable Living • Nature • Culture & Society
This set of 170 collaboratively designed icons identifies, promotes and links thousands of sustainability sites on hundreds of locally created Green Maps and projects. Translated posters, participatory resources and more at GreenMap.org/icons
Eco-Products
Green Enterprise
Organic/Local Food
Eco-Agriculture /Permaculture
Healthy
Social Enterprise
Responsible Company
Bicycle Site
Repair Shop
Rental/ Share
Recycling
Reuse
Local Business
Green Store
Ecotourism Resource
Public Transport
Wheelchair Accessible
Pedestrian Friendly
Bicycle Parking
Bicycle Path
Bicycle Path
Caution Zone
Traffic Hazard
Park 'N Ride Facility
Alternative Fuel/Vehicles
Water Transport
Express Bus/ Light Rail
Green Building
Geothermal/ Ground Heat Site
Water Recycling
MOBILITY
14th ST
13th ST
3rd AVE
2nd AVE
1st AVE
7th ST
2nd ST
BOWERY
ELIZABETH ST
STANTON ST
ESSEX ST
DELANCEY S

Designer and Systems thinker, TED resident Wendy Brawer founder of Green Map
THINK GLOBAL, MAP LOCAL

1

CO-CREATED GREEN MAP ICONS

2

RESOURCES & SUPPORT greenmap.org

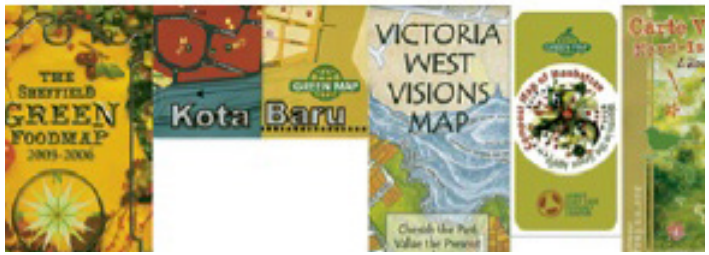

3

OPEN GREEN MAP & APP

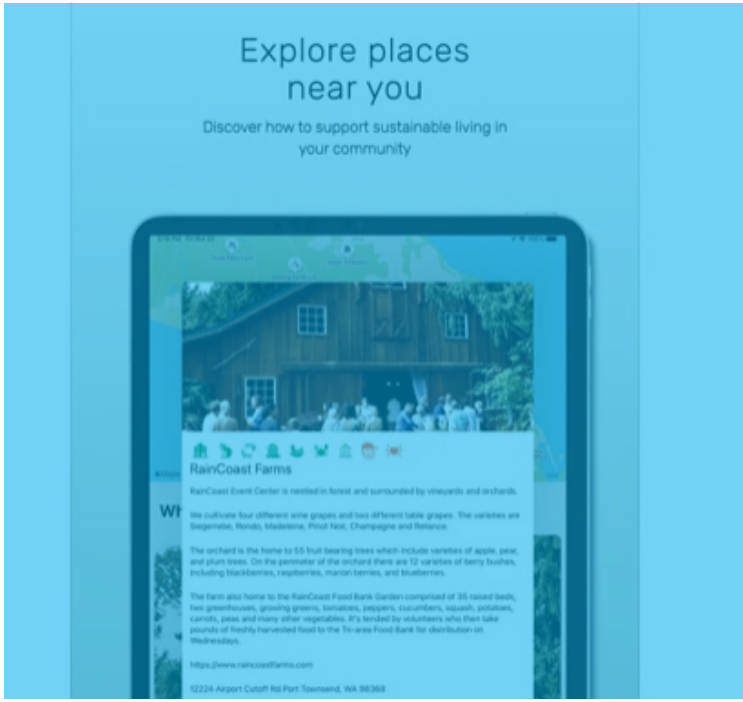

WENDY + GIS COLLECTIVE IN DUNOON

COMMUNITY ENGAGEMENT

Glasgow Green Map for COP26

In the run up to COP26, Stop Climate Chaos Scotland and Glasgow Eco Trust teamed up to create a map Glasgow using the open source platform Green Maps. We're mapping community resources and sustainable, locally run businesses so that those coming to COP26 get to truly experience Glasgow. We will direct visitors and activists to places to eat, shop and visit that bring money to local communities and make them feel welcome in our city.

We're asking the Glasgow community to share their favourite, local places to the map. These could be cafes, zero waste shops, bike shops or community gardens. Post-COP26, this will create a legacy that can be built on by the community for an even greener Glasgow.

Glasgow Green Map

You can use the search bar to highlight specific icons to search by

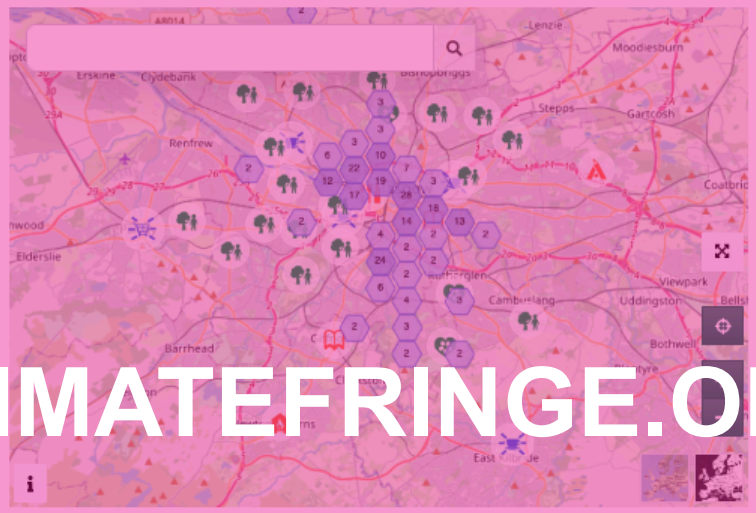

Visit the map

How to add to the map

We need you to add to the map! Anyone can add a new point on the map – you don't need to be signed up. Simply add your site to one of our campaigns: community gardens, local cafes, sustainable supermarkets, local bars &

COP26 GLASGOW GREEN MAP
CLIMATEFRINGE.ORG

DUNOON REUSE, REPAIR & CARE

Dunoon Men's Shed

Browse / Maps / Reuse, Repair and Share Dunoon / Dunoon Men's Shed

Make public

Where?

Information:

The Dunoon Men's Shed is a charitable organisation that aims to improve the health, well-being, and ...ds o... ...rough... ...mbership... ...tem... ...s cost £20 pe... ...there is a ...daily fee of £3... ...en mem... ...rs vi... ...goes to...rds ...lities. Th... ...len's Shed is,... ...nvolve ...any ... ...oje... ...w... ...mem... ...s ca... ...or you can wo... ...ersonal ...projects.

...She... ...embers h... ...such an ar... ...f ... ...gro... ...ls that t... ...re able to r... ...of items. This includes lawnmowers, hoovers, sewing machines, bicycles, and much more. If you have an item that needs to be repaired, call on the number below to enquire if this is possible and you can arrange to drop it off. All they ask is that you give them a donation when the job is completed and you may need to pay for any parts required for the job. They are also happy to take items such as old bicycles that they could potentially use for parts. It is definitely worth giving them a call.

Address:

Unit 2

8 Hamilton Street

Dunoon

Argyll

PA23 7RG

Opening Hours:

Monday CLOSED

Tuesday 10am - 3pm

Wednesday CLOSED

CONSULTED WITH

COALFIELDS REGENERATION TRUST IN FIFE / THE SCOTTISH CENTRE FOR COMMUNITY DEVELOPMENT / GLASGOW ECO TRUST / ARGYLL COUNTRYSIDE TRUST / THE BRITISH SOCIETY OF THEATRE DESIGNERS / SUSTRANS / GRAB TRUST.....

20 min neighbourhoods & mapping tools

PLACE-BASED POLICY CONTEXT

CHALLENGES

ublic sector workers

urpose:

o gather feedback on the quality of local green spaces to help future community planning decisions.

hat is a Green Map to th m

reen Map is a free tool that helps them to visualise and share information with other people they ork with, and members of the community they are their to support. The map gives them a tangible, isual outcome to support future planning decisions and could also be used as evidence community onsultation. If they have used the online mapping platform and run a campaign, they can evidence nformation about wider community engagement. They might also be able to evidence a range of pinions.

esources, or networks they need to consult:

eople living near green spaces, people not accessing green spaces, health and well being networks, oung people, older people, community development trusts.

hat do they need to start:

raining, short explanatory video on how to set up a map, campaign, manage a team and add and extract ata to a map.

eassurances about data protection and information about how the process of mapping helps them meet tandards of public engagement.

DIGITAL INTERFACE

DEVELOPMENT OF

TRAINING TO MAXIMISE

THE TOOLS

INCOME & FUNDING

NEXT STEPS

INTERNATIONAL PARTNERSHIP

BUSINESS PLANNING

ONGOING USER TESTING

DIGITAL MENTORING

Conclusion

GREEN MAP®

LOTS OF POTENTIAL

hannah@tacit-tacit.co.uk
& greenmap.org

CREATIVE SCOTLAND

ALBA | CHRUTHACHAIL